

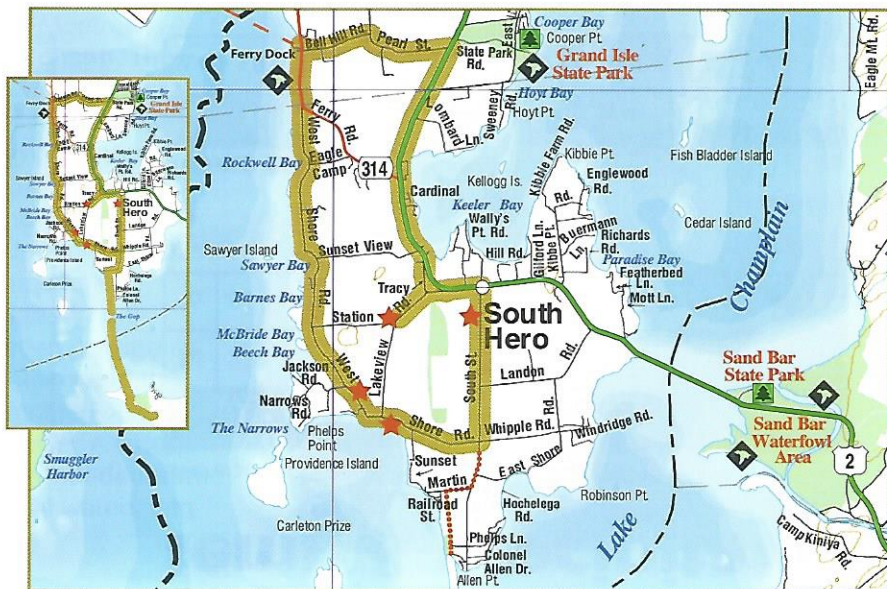
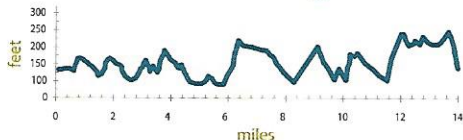
# stone castles - 15.0 miles

6

easy

**mile**


- 0.0 Grand Isle Ferry Dock.
  - 0.0 R on VT Route 314.
  - 0.7 R on West Shore Rd (unpaved).
  - 4.4 Stone castle on left (red stars on map).
  - 4.8 Stone castle on right.
  - 6.2 L on South St. (paved).
  - 7.7 Stone castle on left opposite school.
  - 8.1 L on US Route 2.
  - 8.8 L on Station Rd. (use caution).
  - 9.5 Stone castle on right - turn around at intersection.
  - 10.0 L on Tracy Rd.
  - 10.2 L on US Route 2.
  - 13.0 L on Pearl St.
  - 14.1 L on Bell Hill Rd.
  - 15.0 Grand Isle Ferry Dock.
- ..... To Allen Point Fishing Access.



## route description

For over thirty years, gardener Harry Barber found a unique way to blend his native country of Switzerland with his new home in Vermont. He created miniature buildings from local Vermont field stone. Five castles, three houses, and several garden structures remain in the Islands. They vary in complexity. Some castles feature glazed windows, interior fireplaces, or dungeons. Others are wired for electricity and have the capability of running water in the moat.

*Stone Castles* leads you through the South Hero countryside, where you can see examples of Barber's craftsmanship. All his creations are privately owned, and public access is not permitted. Four out of the five castles can be seen from the road. *Stone Castles* also passes through three large orchards, with a spring profusion of blossoms, luscious summer fruit, and a fall harvest celebration. For a short side trip, turn right on South Street (caution narrow road) and follow the ..... line to the Allen Point Fishing Access.



Aerial of Keeler Bay/Shirley Chevalier

7