

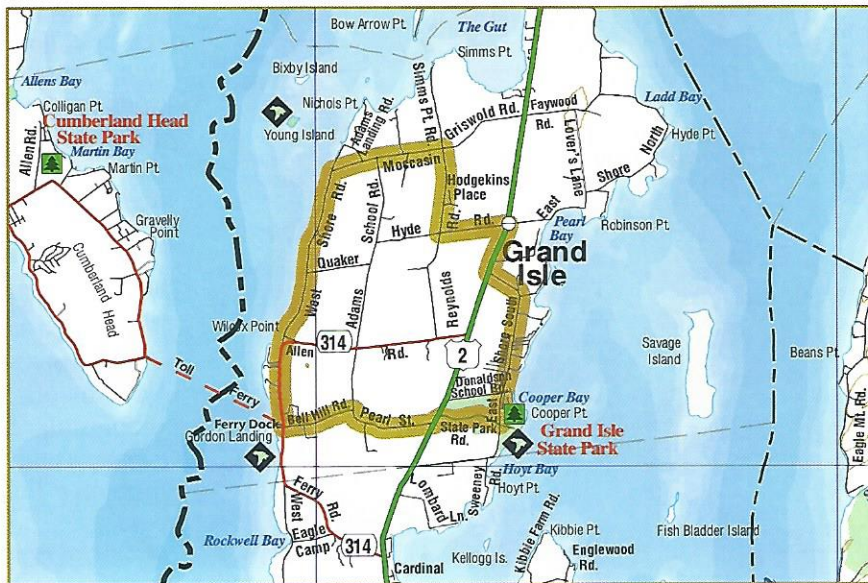
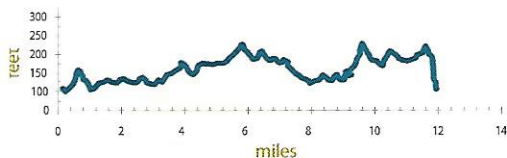
island life - 11.6 miles

8

easy

mile


- 0.0 Grand Isle Ferry Dock.
- 0.0 L on West Shore Rd.
- 1.0 L staying on West Shore Rd.
- 3.1 R on Mocassin Rd.
- 4.5 R on Reynolds Rd.
- 5.5 L on Hyde Rd.
- 6.1 R on US Route 2.
- 6.9 L on East Shore South.
- 8.9 R on State Park Rd.
- 9.6 L on US Route 2.
- 9.7 R on Pearl St.
- 10.8 L on Bell Hill Rd.
- 11.6 Grand Isle Ferry Dock.



route description

Island Life roams the back roads and shoreline of Grand Isle for a reflection of Island living, past and present. Island life historically focused on Lake Champlain as a transportation corridor for ferries and steamships. Today, the Islands and Lake Champlain provide recreation opportunities for boaters, anglers, and other water enthusiasts.

On the hill behind Gordon House is the Ed Weed Fish Culture Station, open to the public with a self-guiding tour. There is a former one-room schoolhouse at the corner of Moccasin Avenue and Adams School Road. The Hyde Log Cabin, now a museum located on US 2, was moved from the corner of Reynolds and Hyde Roads. Built in 1783 by Revolutionary War hero Jedediah Hyde, the Cabin is one of the oldest in the United States. Popular Grand Isle State Park offers swimming, boating and interpretative programs. Its nature path offers an expansive view across the Inland Sea to Mount Mansfield and the Green Mountain ridgeline.



Hyde Log Cabin/Burnt Rock, Inc.

9